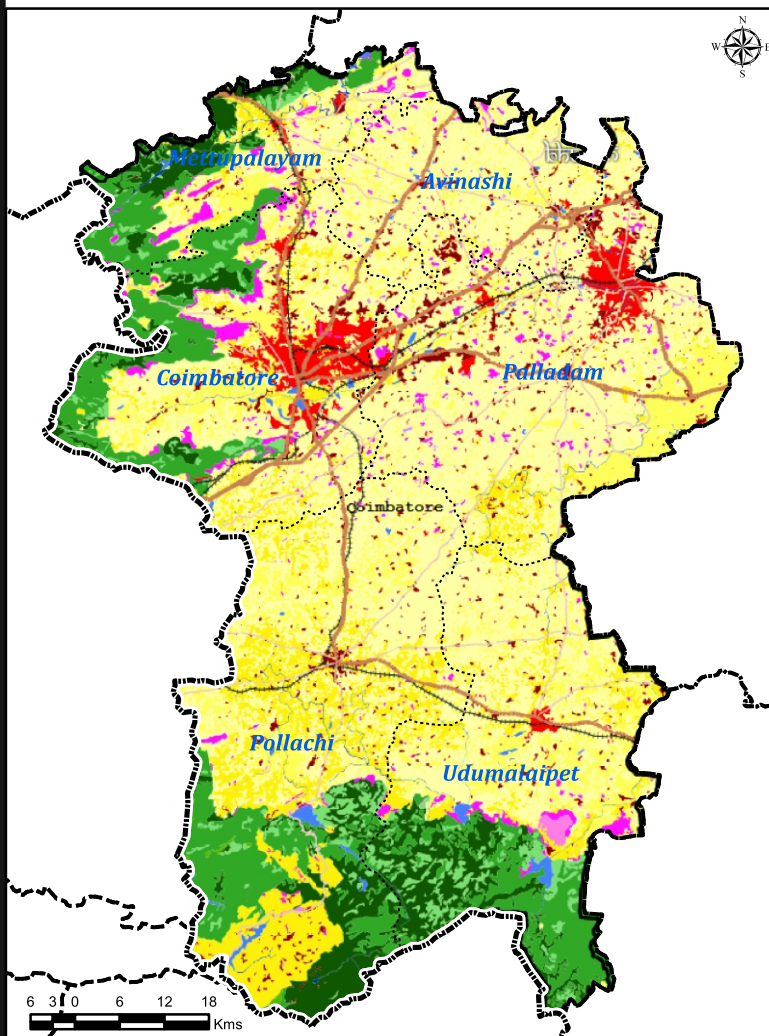
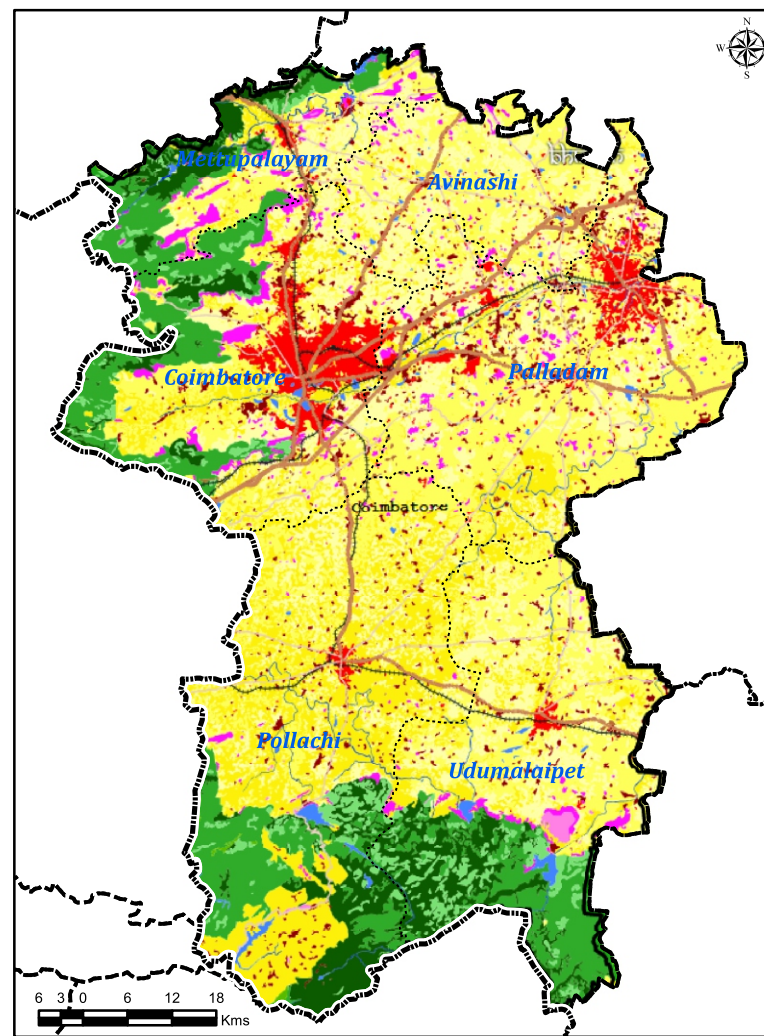


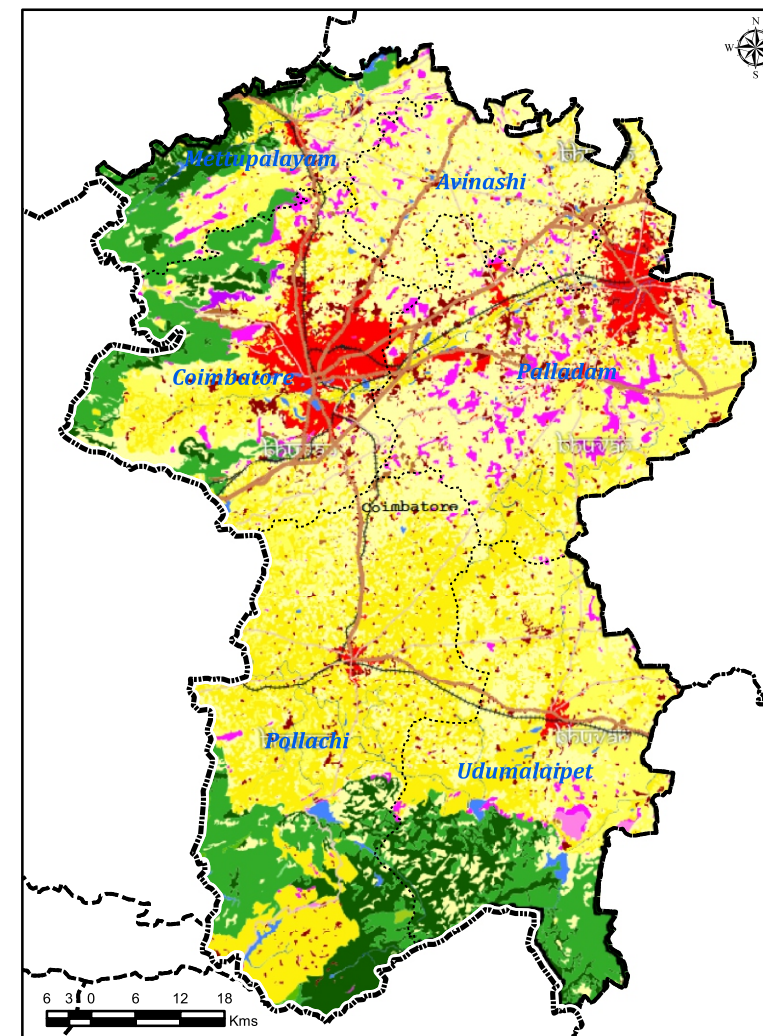
LULC 2005-06



LULC 2011-12



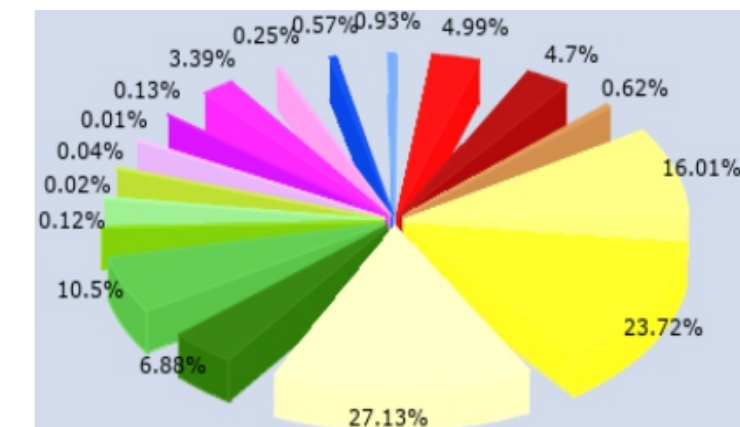
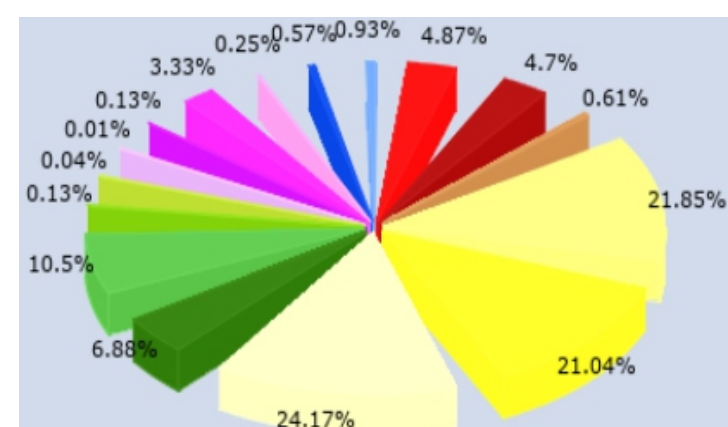
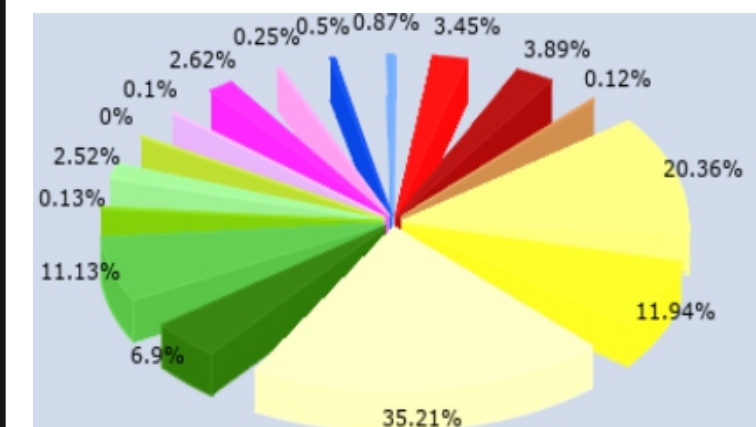
LULC 2015-16

**Legend**

- State Boundary  
 --- District Boundary

**LULC**

- Builtup, Urban
- Builtup, Mining
- Agriculture, Plantation
- Forest, Evergreen
- Forest, Plantation
- Grass, Grazing
- Barren, Wastelands, Gullied
- Barren Rocky, Wastelands
- Wetlands, Water bodies, Lakes
- Builtup, Rural
- Agriculture, Crop Land
- Agriculture, Fallow
- Forest, Deciduous
- Forest, Scrub Forest
- Barren, Waste Land (Salt affected)
- Barren, Scrub Land
- Wetlands, Water bodies, Lakes



**Total Area : 7468 Sq. Km**

**Inferences:**

From the comparison of LULC 2005 - 2016, it is observed

1. Gradual Increase in Builtup and Barren Lands
2. Gradual Decrease in Forest and Agriculture Lands

These micro-level changes may be a threat for the future sustainability

**Prepared By**

Ajay Sudharsan L

8098011098/aj.amitysap@gmail.com

**SLAM INTEGRATED  
DEVELOPMENT SOLUTIONS**



*Planitect*  
Pragmatic Consultations