

COIMBATORE DISTRICT MAP






1 cm = 8 km

Source: <https://bhuvan.nrsc.gov.in/>



Railways Length : 315.034 Km

Legend

-  CBE_station
-  CBE_Rail1_Project
-  CBE_Rail1
-  CBE_Taluk_N
-  Coimbatore



Team Name: GEO GAZERS

**Topic: HEALTH CARE INDICATOR
MAP**

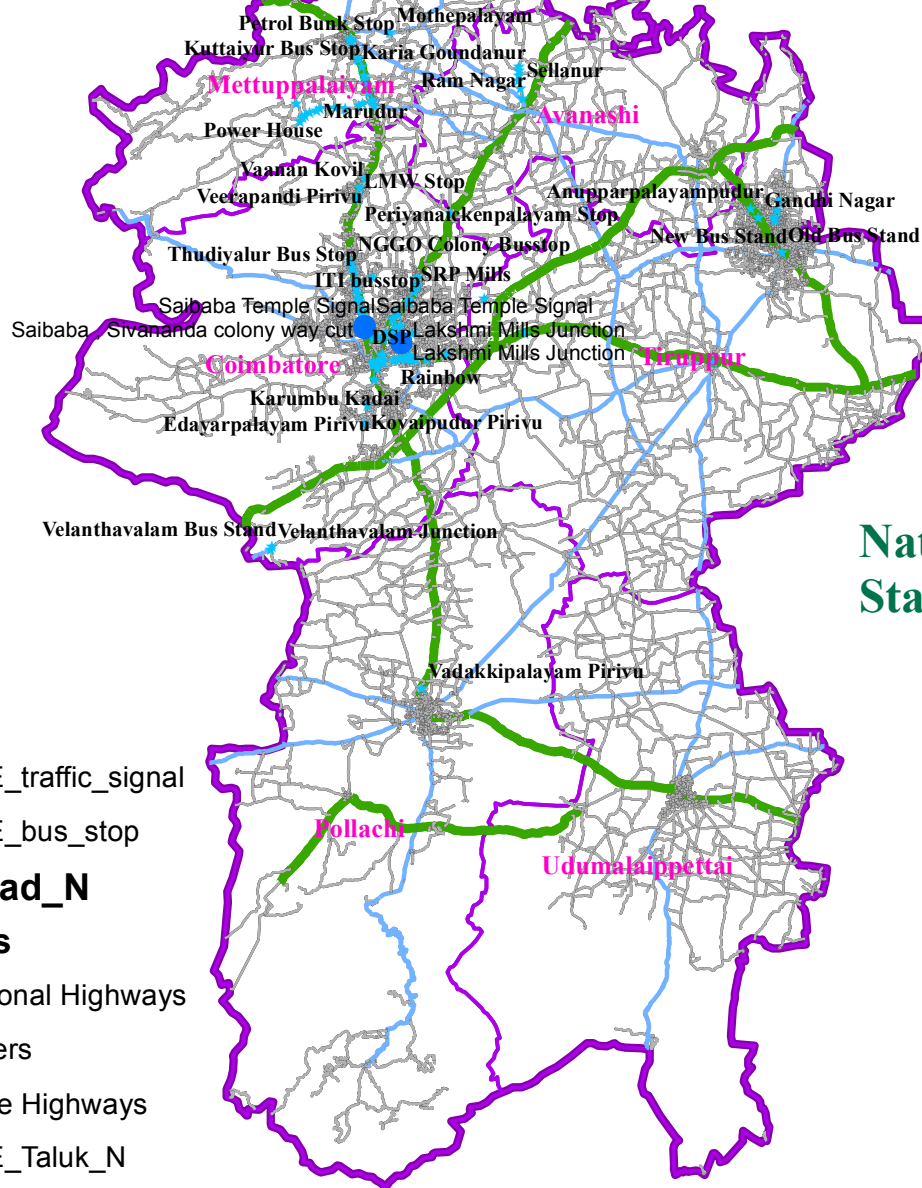
**Organization: SRI RAMAKRISHNA
ENGINEERING COLLEGE**

**Contact/Mail: varatha.thangavel@srec.ac.in
hema.s@srec.ac.in**

COIMBATORE DISTRICT MAP

1 cm = 8 km

Source: <https://bhuvan.nrsc.gov.in/>



National Highways Length : 433.06 Km
State Highways Length ; 596.324 Km

Legend

- CBE_traffic_signal
- ★ CBE_bus_stop

CBE_Road_N

Highways

- National Highways
- Others
- State Highways
- CBE_Taluk_N
- Coimbatore



Team Name: GEO GAZERS

Topic: HEALTH CARE INDICATOR
MAP

Organization: SRI RAMAKRISHNA
ENGINEERING COLLEGE

Contact/Mail: varatha.thangavel@srec.ac.in
hema.s@srec.ac.in