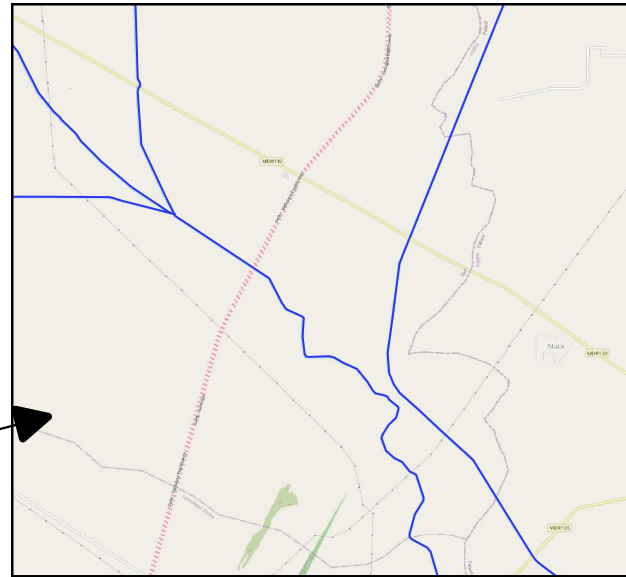


# Map of Haryana Canal

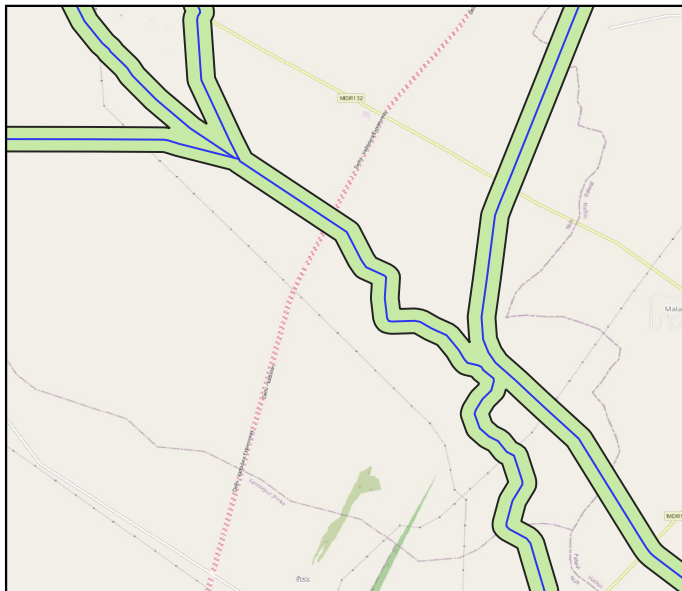


Map 1

Canal in Lower part of Haryan in Nuh district have very small distnce between them of 200 meter.

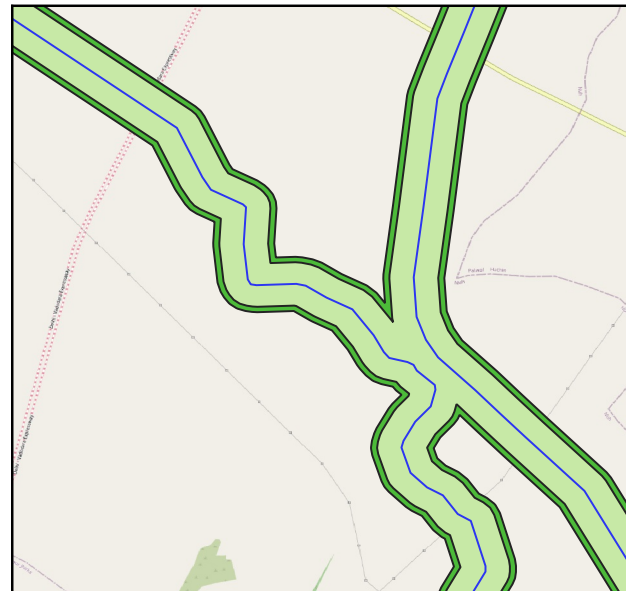


Map 2



Map 3

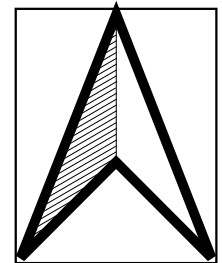
Buffer of 200 meter in Map 3 and 50 meter in Map 4 is created but as the distance between two canal is 200 meter



Map 4

# Map Analyiss

- Haryana
- Canals
- Buffer 1
- Buffer2



## Indroduction

Canals or artificial waterways are waterways or engineered channels built for drainage management or for conveyancing water transport vehicles. They carry free, calm surface flow under atmospheric pressure, and can be thought of as artificial rivers.

## Buffer zones

Buffer zones are natural vegetated area along a lake, river or stream. They are meant to provide natural filtration of these water bodies and protection against flooding or swelling of rivers, lakes and streams.

## Data Sources

Shape file: [https://static.fossee.in/mapathon/Mapathon2020\\_Data/](https://static.fossee.in/mapathon/Mapathon2020_Data/)  
Waterways: <https://extract.bbbike.org/>

50 0 50 100 150 km



**Topic: Canal in lower Part of haryana**

**Name: Gulnawaz**

**ID: 245734**

**Contact/email: Gnawaz.7420@gmai.com**